

6641400

6641700

6641600

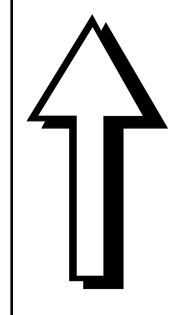
6641500

6641900

6641800

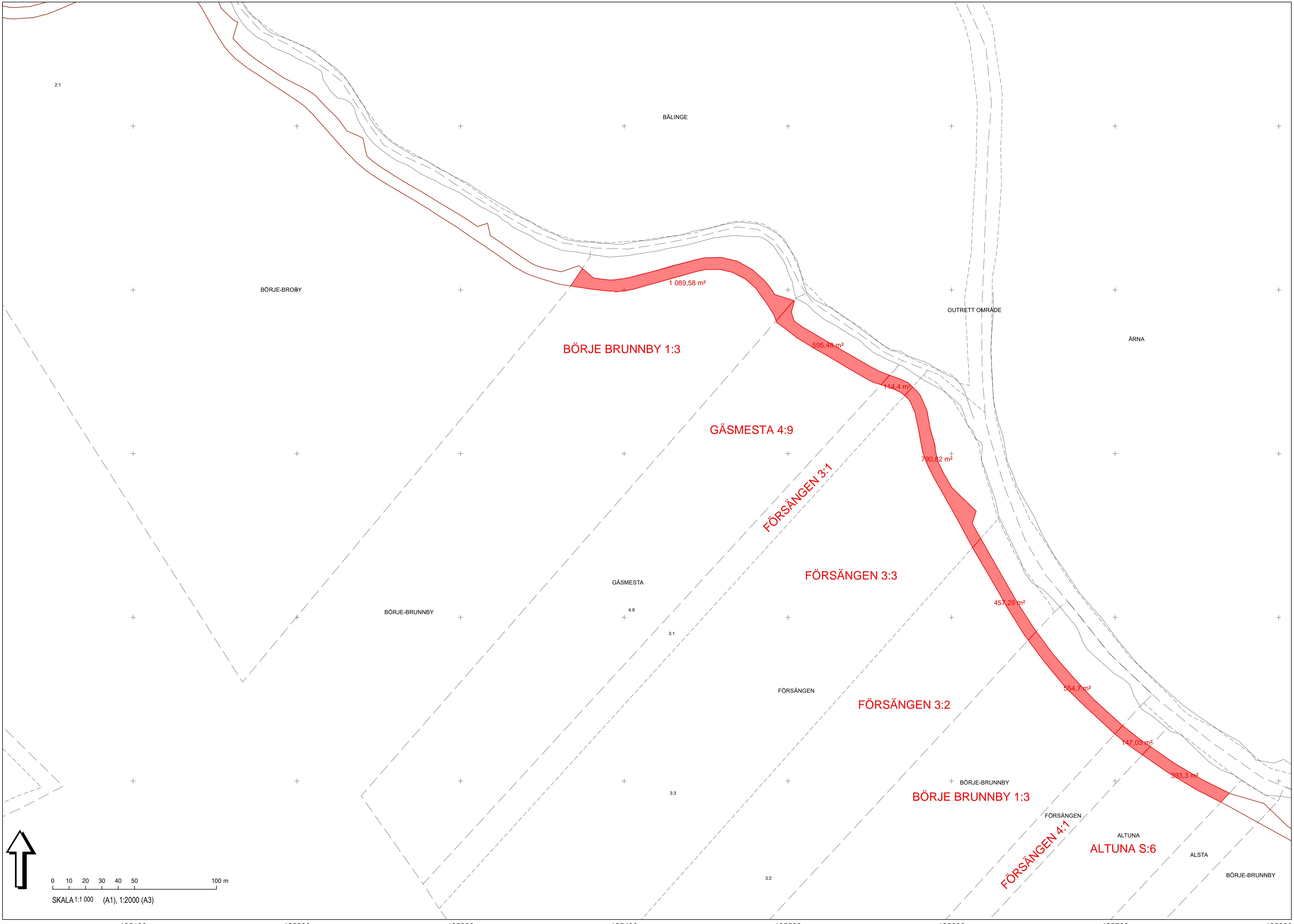
125700 125800 125900 126000 126100 126200 126300 126400

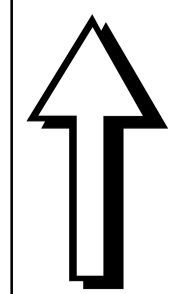
0 10 20 30 40 50 100 m
SKALA 1:1 000 (A1), 1:2 000 (A3)



6642300
6642200
6642100
6642000
6641900

125100 125200 125300 125400 125500 125600 125700 125800





 0 10 20 30 40 50 100 m

 SKALA 1:1 000 (A1), 1:2000 (A3)

6642700
6642600
6642500
6642400
6642300
6642200



RÖRBY

BÖRJE-BROBY

BÄLINGE

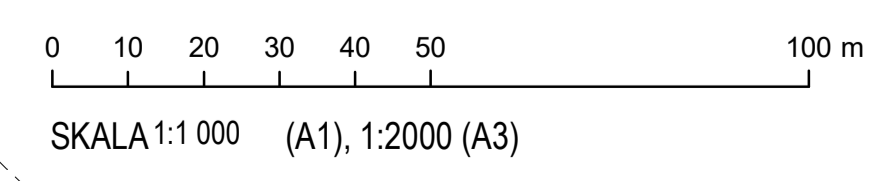
OUTRETT OMRÅDE

BÖRJE-BROBY 2:1

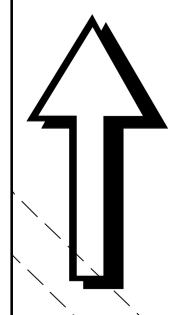
5 712,25 m²

BÖRJE-BRUNNBY

GÄSMESTA



SKALA 1:1 000 (A1), 1:2000 (A3)



124800

124900

125000

125100

125200

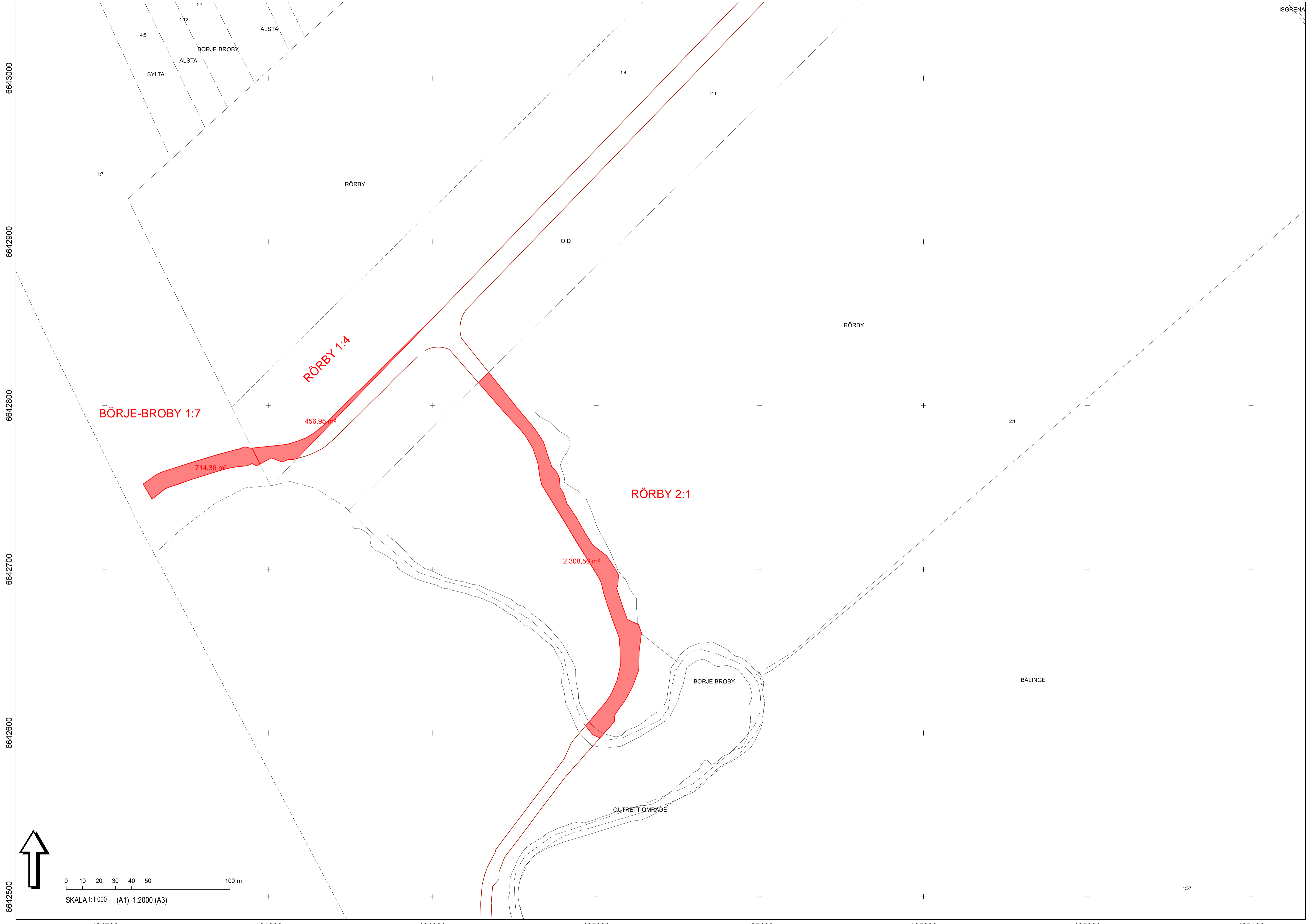
125300

125400

3.3

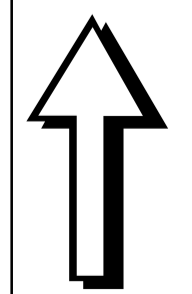
2.1

1.57



6643000
6642900
6642800
6642700
6642600
6642500

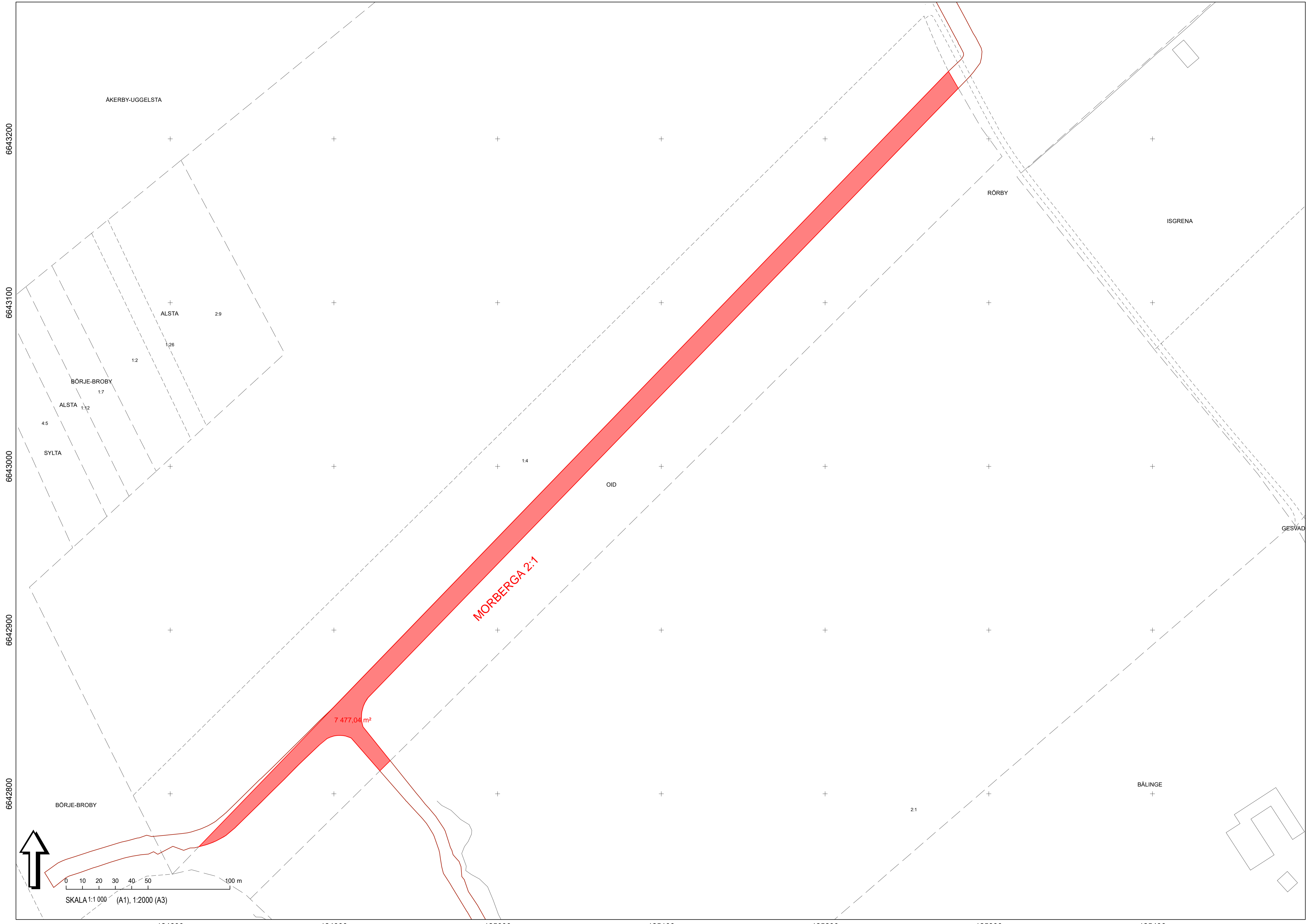
124700 124800 124900 125000 125100 125200 125300 125400



0 10 20 30 40 50 100 m
SKALA 1:1 000 (A1), 1:2000 (A3)

v

^



AKERBY-JUGGELSTA

ALSTA 2:9

BORJE-BROBY 1:7

ALSTA 1:12

4:5

SYLTA

MORBERGA 2:1

RÖRBY

ISGRENA

OID

GESVAD

7 477,04 m²

BORJE-BROBY

BÄLINGE

2:1

SKALA 1:1 000 (A1), 1:2 000 (A3)

124800

124900

125000

125100

125200

125300

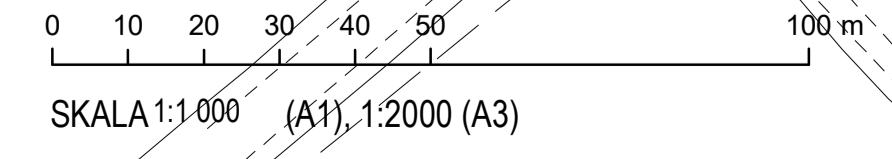
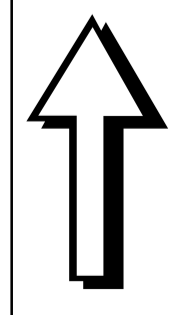
125400

V

^

6643900
6643800
6643700
6643600
6643500

125100 125200 125300 125400 125500 125600 125700 125800



SKALA 1:1 000 (A1), 1:2000 (A3)

14

SUNDBRO

RÖRBY

FORKARBY

FORKARBY 11:1

3 883,32 m²

